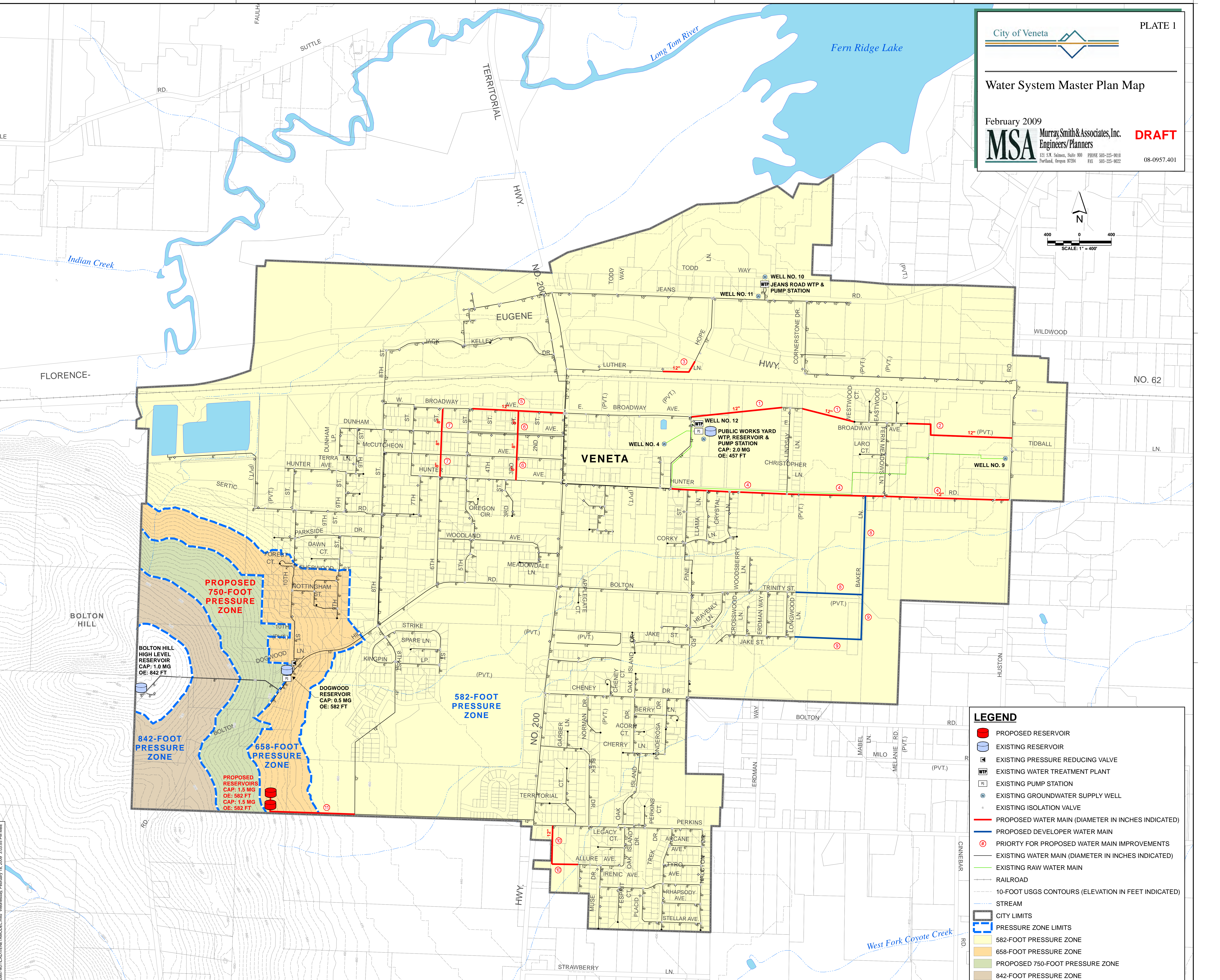
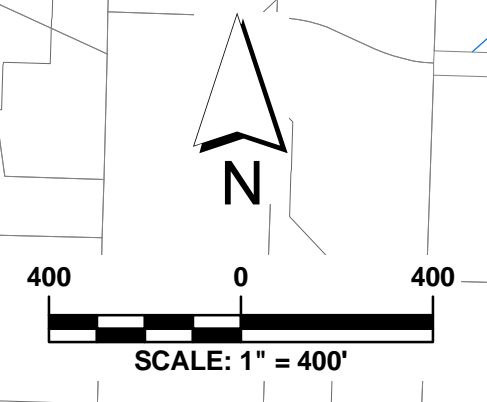























Water System Master Plan Map

February 2009
MSA Murray, Smith & Associates, Inc. **DRAFT**
 Engineers/Planners
 121 S.W. Salmon, Suite 900 PHONE: 503-225-9010
 Portland, Oregon 97204 FAX: 503-225-9022 08-0957.401



LEGEND

-  PROPOSED RESERVOIR
-  EXISTING RESERVOIR
-  EXISTING PRESSURE REDUCING VALVE
-  EXISTING WATER TREATMENT PLANT
-  EXISTING PUMP STATION
-  EXISTING GROUNDWATER SUPPLY WELL
-  EXISTING ISOLATION VALVE
-  PROPOSED WATER MAIN (DIAMETER IN INCHES INDICATED)
-  PROPOSED DEVELOPER WATER MAIN
-  PRIORITY FOR PROPOSED WATER MAIN IMPROVEMENTS
-  EXISTING WATER MAIN (DIAMETER IN INCHES INDICATED)
-  EXISTING RAW WATER MAIN
-  RAILROAD
-  10-FOOT USGS CONTOURS (ELEVATION IN FEET INDICATED)
-  STREAM
-  CITY LIMITS
-  PRESSURE ZONE LIMITS
-  582-FOOT PRESSURE ZONE
-  658-FOOT PRESSURE ZONE
-  PROPOSED 750-FOOT PRESSURE ZONE
-  842-FOOT PRESSURE ZONE

G:\08\957401\CAD\VENETA\MODEL.mxd Wednesday, February 18, 2009 3:03:56 PM MBE